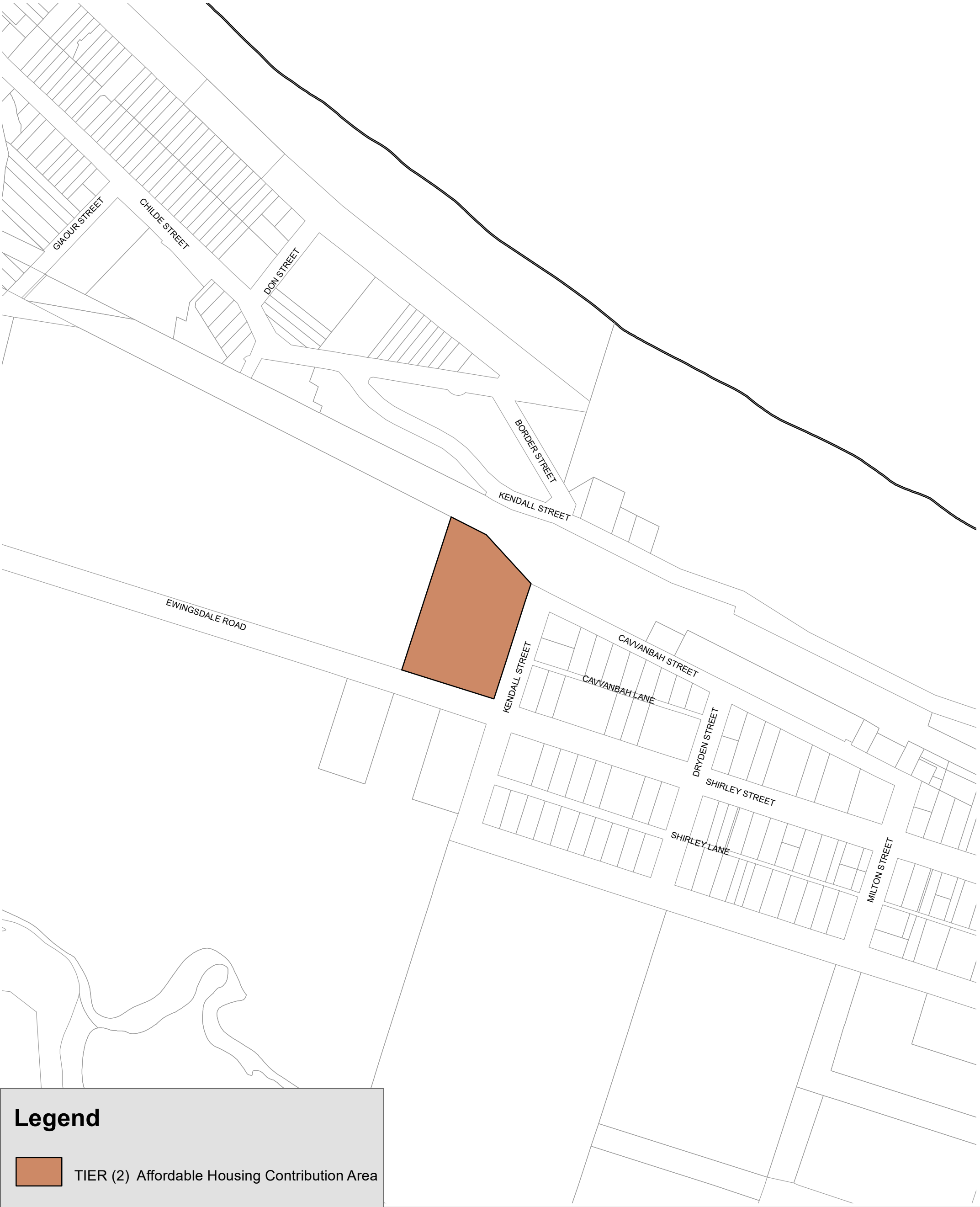


Affordable Housing Contribution Scheme 01 - Byron Bay

NOTE: This map is for illustrative purposes only



Legend



TIER (2) Affordable Housing Contribution Area



Disclaimer : While all reasonable care has been taken to ensure the information contained on this map is up to date and accurate, no warranty is given that the information contained on this map is free from error or omission. Any reliance placed on such information shall be at the sole risk of the user. Please verify the accuracy of the information prior to using it. Note : The information shown on this map is a copyright of the Byron Shire Council and the NSW Department of Lands.

0 200 400 Metres

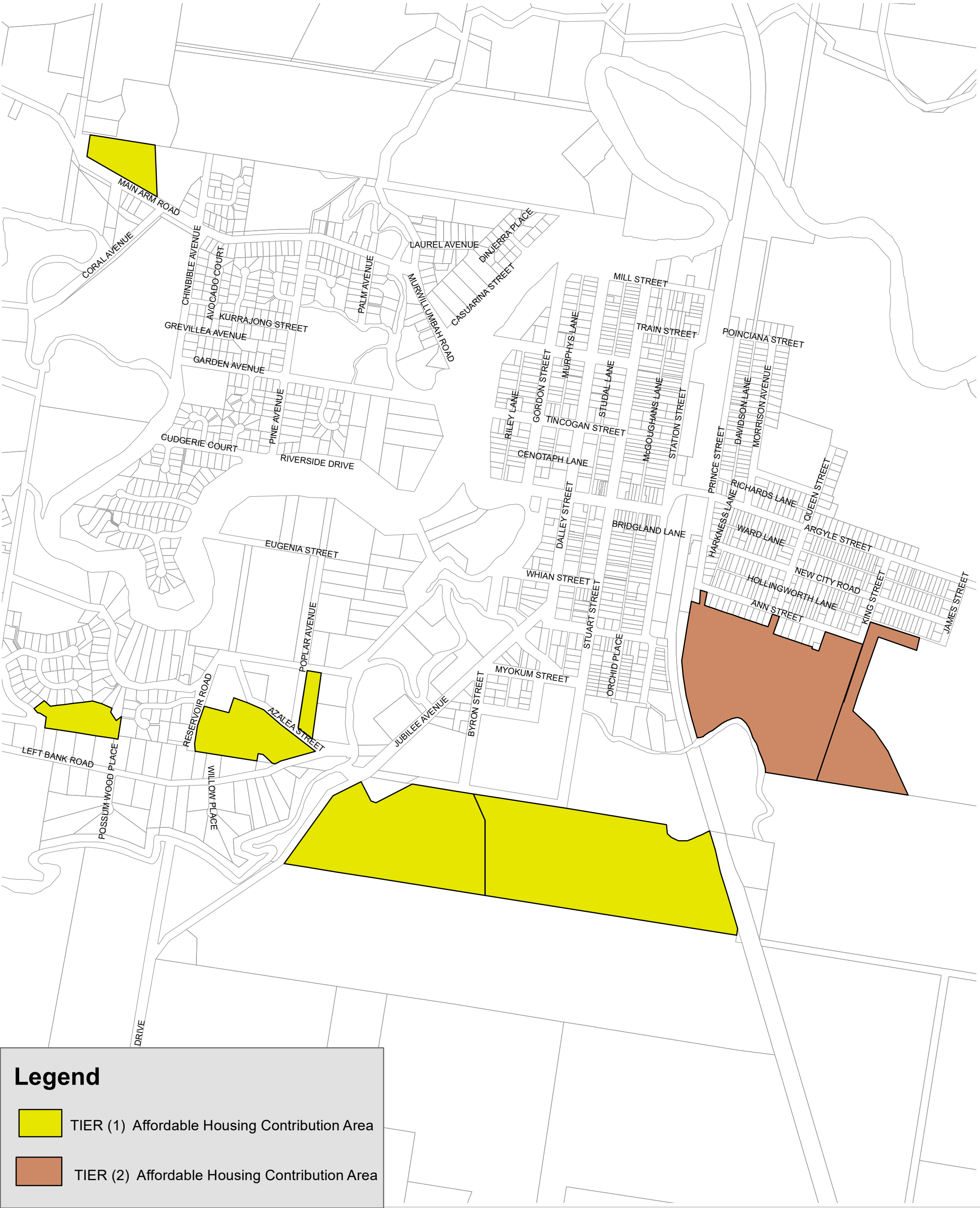
1:3,924 @ A3 size



Date: 24/02/2022

Affordable Housing Contribution Scheme 01 - Mullumbimby

NOTE: This map is for illustrative purposes only



Disclaimer : While all reasonable care has been taken to ensure the information contained on this map is up to date and accurate, no warranty is given that the information contained on this map is free from error or omission. Any reliance placed on such information shall be at the sole risk of the user. Please verify the accuracy of the information prior to using it. Note : The information shown on this map is a copyright of the Byron Shire Council and the NSW Department of Lands.

0 480 960 Metres

1:9,418 @ A3 size




Date: 24/02/2022

Affordable Housing Contribution Scheme 01 - Bangalow

NOTE: This map is for illustrative purposes only



Legend

 TIER (1) Affordable Housing Contribution Area



Disclaimer : While all reasonable care has been taken to ensure the information contained on this map is up to date and accurate, no warranty is given that the information contained on this map is free from error or omission. Any reliance placed on such information shall be at the sole risk of the user. Please verify the accuracy of the information prior to using it. Note : The information shown on this map is a copyright of the Byron Shire Council and the NSW Department of Lands.

0 280 560 Metres

1:5,489 @ A3 size



Date: 24/02/2022